





Reference

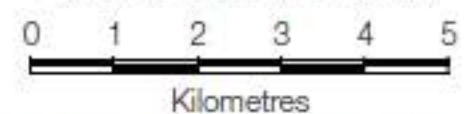
- Roads
- National Railway
- Mining Lease
- Mining Lease Lima South
- Prospecting Licenses (PL)

-  Tailings Storage Facility (TSF)
-  Open Pit
-  Waste Storage Facility (WSF)
-  Exploration Sites/Projects
-  Damang has the area from surface to 30m
-  Tarkwa has the area from below 30m

- 
- 
- 
- 
- 

**Gold Fields Limited
Damang Gold Mine**

PLAN SHOWING MINE INFRASTRUCTURE
AS AT 31 DECEMBER 2016



Ghana National Grid Co-ordinate System